

RESOLUTION NO. 2011-42

RESOLUTION BY THE RACINE COUNTY SPECIAL COMMITTEE REGARDING REAPPORTIONMENT ADOPTING A FINAL SUPERVISORY DISTRICT PLAN

To the Honorable Members of the Racine County Board of Supervisors:

BE IT RESOLVED by the Racine County Board of Supervisors that the board of supervisors adopts a final supervisory district plan establishing the number of county board districts at 21 with each district being represented by one supervisor as set forth in the map titled "Final Plan". The map is on file with the county clerk, and is attached hereto and incorporated herein, in a summarized format, as Exhibit "A".

BE IT FURTHER RESOLVED by the Racine County Board of Supervisors that the districts, their population, the average percentage of deviation of each district from the norm or theoretical ideal average, and demographic information as to each district, are set forth in Exhibit "B", also attached hereto and incorporated herein.

BE IT FURTHER RESOLVED by the Racine County Board of Supervisors that this final supervisory district plan is adopted pursuant to Section 59.10(3)(b)2., Wis. Stats., and that the chairperson of the board is directed to file a certified copy of this final districting plan with the secretary of state, as required by Section 59.10(3)(b)4., Wis.Stats.

Respectfully submitted,

1st Reading _____ **SPECIAL COMMITTEE REGARDING REAPPORTIONMENT**

2nd Reading _____

BOARD ACTION _____ Robert Miller, Chairman

Adopted _____

For _____

Against _____

Absent _____ Wendy M. Christensen, Vice-Chairman

VOTE REQUIRED: Majority

Prepared by: _____ Russell A. Clark

Corporation Counsel

1
2
3
4
5
6
7
8
9
10
11
12
13
14
15
16
17
18
19
20
21
22
23
24
25
26
27
28
29
30
31
32
33
34
35
36
37
38
39
40
41
42
43
44
45
46

3
4
5
6 _____
7 Robert D. Grove

8
9
10 _____
11 Thomas Pringle

12
13
14 _____
15 Q.A. Shakoor II

16
17
18 _____
19 Pamela Zenner-Richards

20
21 **INFORMATIONAL ONLY**

22
23 **WHEREAS**, the federal government performs a census every ten years; and

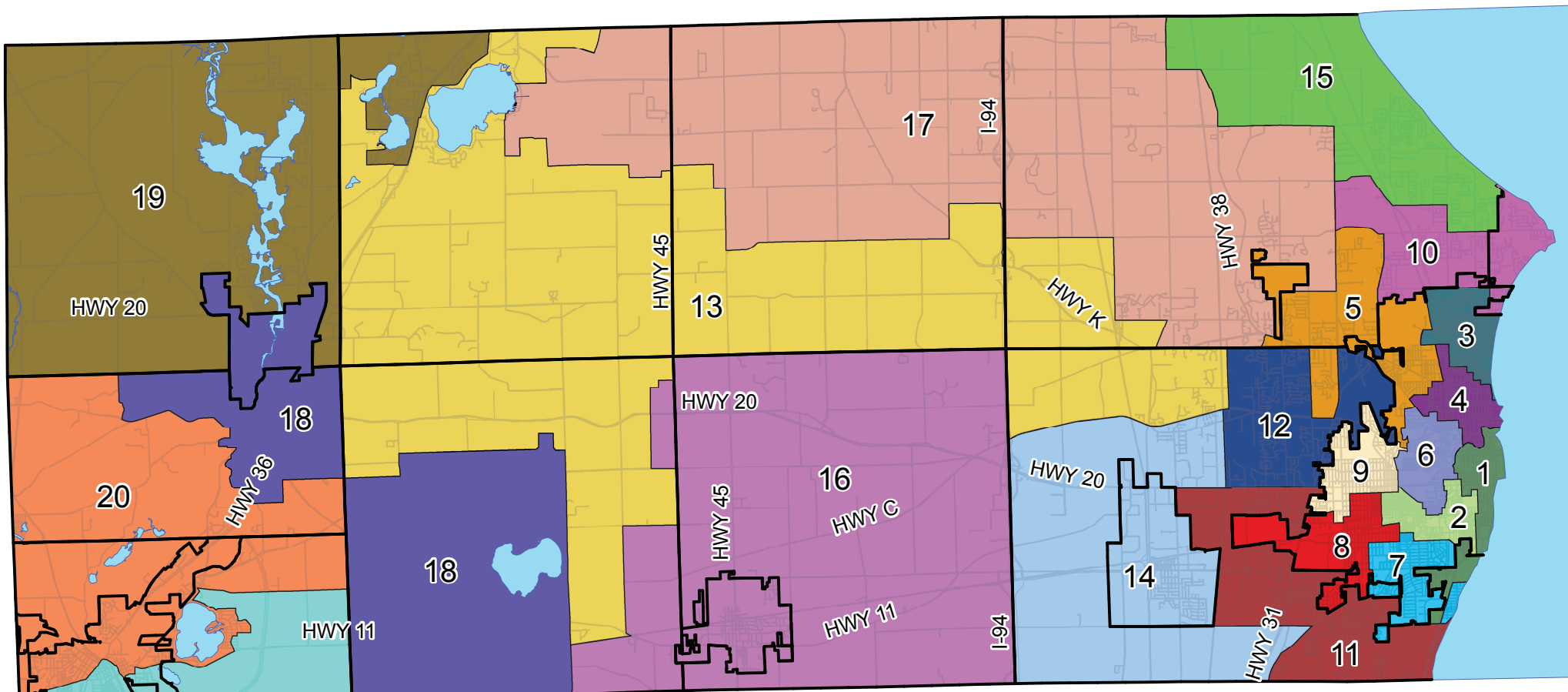
24
25 **WHEREAS**, the State of Wisconsin mandates a redistricting process every ten
26 years based on the most recent census figures; and






















27
28 **WHEREAS**, the board of supervisors, on May 19, 2011, adopted a tentative
29 supervisory district plan establishing the number of county board districts at 21; and

30
31 **WHEREAS**, the tentative plan was sent to the local municipalities, and now every
32 municipality in the county has adjusted its wards under Section 5.15, Wis.Stats., and in
33 addition, municipalities have amended their wards under Section 5.15(4)(a), Wis.Stats., to
34 coincide with the redistricting of legislative and congressional districts by the state
35 legislature; and

36
37 **WHEREAS**, the final supervisory district plan is consistent with the tentative
38 supervisory district plan, except to the extent necessary to reflect adjustments of ward
39 boundaries by the municipalities, and to reflect amendments to the adjustments,
40 necessitated by legislative and congressional redistricting;

21 District Final Plan



 Supervisory District 1	 Supervisory District 7	 Supervisory District 13	 Supervisory District 19
 Supervisory District 2	 Supervisory District 8	 Supervisory District 14	 Supervisory District 20
 Supervisory District 3	 Supervisory District 9	 Supervisory District 15	 Supervisory District 21
 Supervisory District 4	 Supervisory District 10	 Supervisory District 16	
 Supervisory District 5	 Supervisory District 11	 Supervisory District 17	
 Supervisory District 6	 Supervisory District 12	 Supervisory District 18	

