

NORWAY / DOVER DRAINAGE DISTRICT

DISTRICT MAPPING AND SPECIFICATIONS

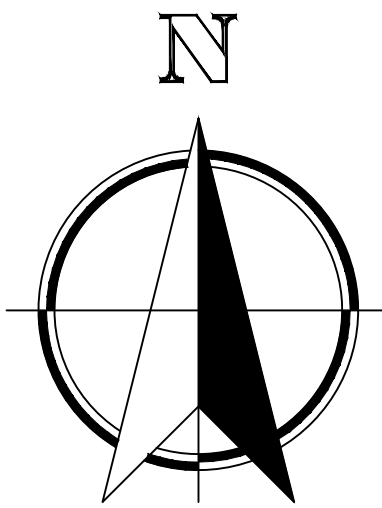
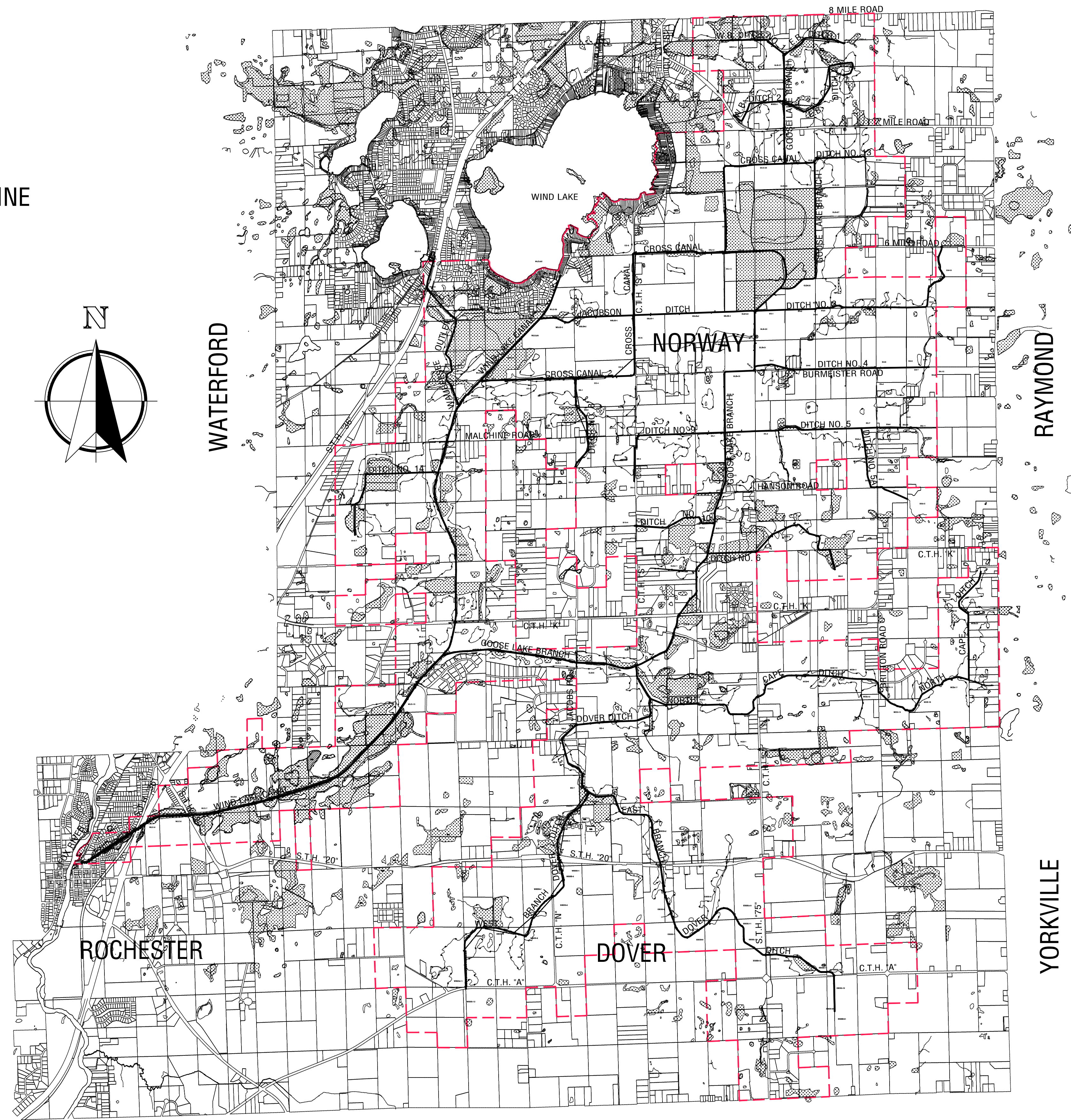
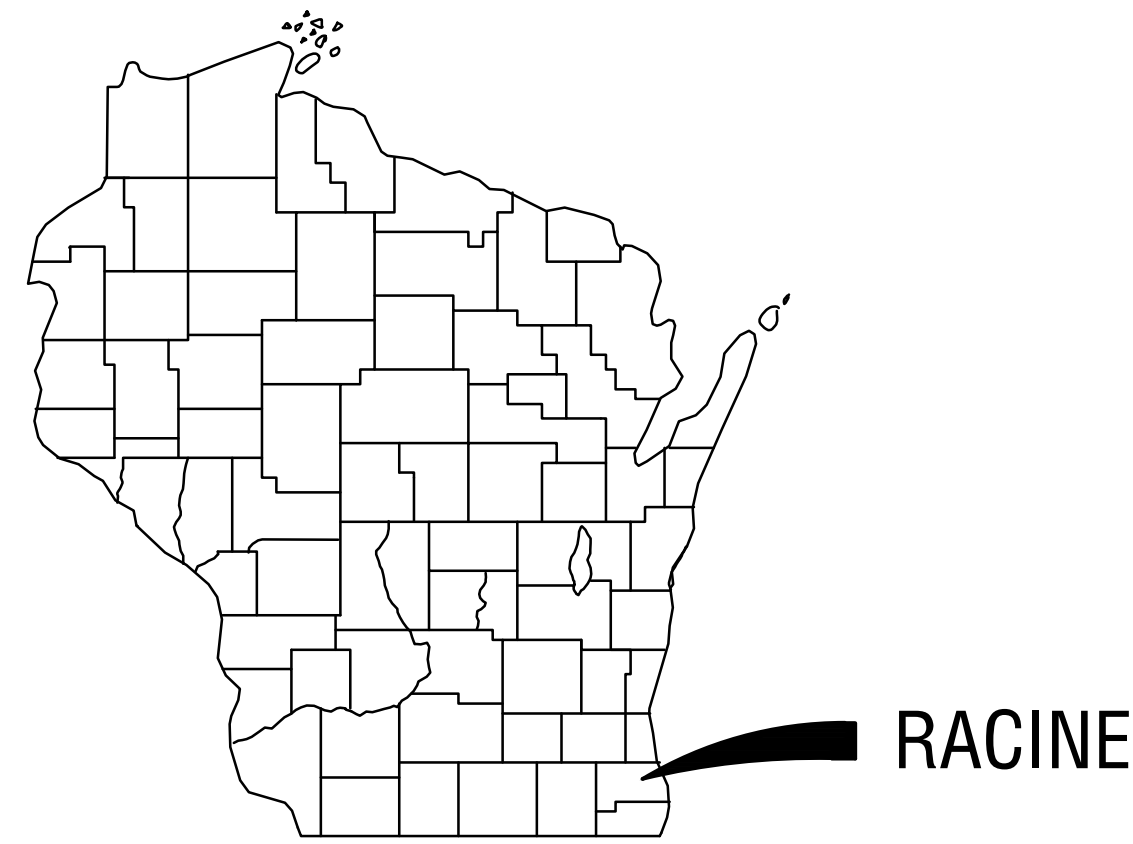
Racine County, Wisconsin



Nielsen Madsen & Barber S.C.
 Civil Engineers and Land Surveyors
 1335 Washington Ave. Racine, WI. 53403
 Tel: (262)634-5588 Fax: (262)634-5024
 Website www.nmbcs.net

NORWAY / DOVER DRAINAGE DISTRICT MAPPING COVER SHEET

RACINE CO., WISCONSIN



Sheet Index

Plan Sheet	Sheet No.
COVER SHEET	1 OF 83
OVERVIEW SHEET	2-11 OF 83
PLAN AND PROFILE SHEETS	
WIND LAKE CANAL	12-15 OF 83
GOOSE LAKE BRANCH	16-19 OF 83
DOVER DITCH	20 OF 83
DOVER DITCH WEST BRANCH	21-22 OF 83
DOVER DITCH EAST BRANCH	23-24 OF 83
NORTH CAPE DITCH	25-26 OF 83
DITCH NO. 6	27 OF 83
DITCH NO. 10	28 OF 83
DITCH NO. 5	29 OF 83
DITCH NO. 5A	30 OF 83
DITCH NO. 9	31 OF 83
DITCH NO. 4	32 OF 83
DITCH NO. 3	33 OF 83
JACOBSON DITCH	34 OF 83
DITCH NO. 13	35 OF 83
DITCH NO. 2 EAST BRANCH	36 OF 83
DITCH NO. 2 WEST BRANCH	37 OF 83
DITCH NO. 1 EAST BRANCH	38 OF 83
DITCH NO. 1 WEST BRANCH	39 OF 83
DITCH NO. 14	40 OF 83
WAUBESSEE OUTLET	41 OF 83
CROSS CANAL SOUTH	42-43 OF 83
CROSS CANAL NORTH	44 OF 83
DITCH NO. 8	45 OF 83
CROSS SECTION SHEETS	
WIND LAKE CANAL	46-52 OF 83
GOOSE LAKE BRANCH SOUTH	53-57 OF 83
GOOSE LAKE BRANCH NORTH	58 OF 83
DOVER DITCH	59 OF 83
DOVER DITCH WEST BRANCH	60 OF 83
DOVER DITCH EAST BRANCH	61-62 OF 83
NORTH CAPE DITCH	63-64 OF 83
DITCH NO. 6	65 OF 83
DITCH NO. 10	66 OF 83
DITCH NO. 5	67 OF 83
DITCH NO. 5A	68 OF 83
DITCH NO. 9	69 OF 83
DITCH NO. 4	70 OF 83
DITCH NO. 3	71 OF 83
JACOBSON DITCH	72 OF 83
DITCH NO. 13	73 OF 83
DITCH NO. 2 EAST BRANCH	74 OF 83
DITCH NO. 2 WEST BRANCH	75 OF 83
DITCH NO. 1 EAST BRANCH	76 OF 83
DITCH NO. 1 WEST BRANCH	77 OF 83
DITCH NO. 14	78 OF 83
WAUBESSEE OUTLET	79 OF 83
CROSS CANAL SOUTH	80-81 OF 83
CROSS CANAL NORTH	82 OF 83
DITCH NO. 8	83 OF 83

Notes:

THE DISTRICT CORRIDOR SHALL EXTEND 20 FEET BEYOND THE TOP OF SLOPE ON BOTH SIDES OF ALL CANALS AND LATERALS.

THE EXACT LOCATION OF UNDERGROUND STRUCTURES OR FACILITIES SHOWN ON THE PLANS ARE BASED ON AVAILABLE RECORDS AT THE TIME OF PREPARATION AND ARE NOT GUARANTEED TO BE COMPLETE OR CORRECT. THE CONTRACTOR IS RESPONSIBLE FOR CONTACTING ALL UTILITIES 72 HOURS PRIOR TO CONSTRUCTION TO DETERMINE THE EXACT LOCATION OF ALL FACILITIES AND TO PROVIDE ADEQUATE PROTECTION DURING THE COURSE OF THE WORK.

NO.	REVISIONS	BY	DATE
1	DRAINAGE DISTRICT REVIEW COMMENTS	JCB	9-21-10
2	ADDITIONAL DISCHARGE TILES LOCATED	JCB	11-17-10
3	SHOW LOCATION OF DISTRICT TILE NO. 1	JCB	12-1-10
4	DRAINAGE DISTRICT BOUNDARY UPDATED	SCB	5-31-11

SCALE N.T.S.

PROJ MGR: MRM
 DESIGNER: JCB
 DRAWN BY: SCB
 CHECKED BY: JCB

DATE: 06-02-10

2010.0022.01

SHEET
1 OF 83

