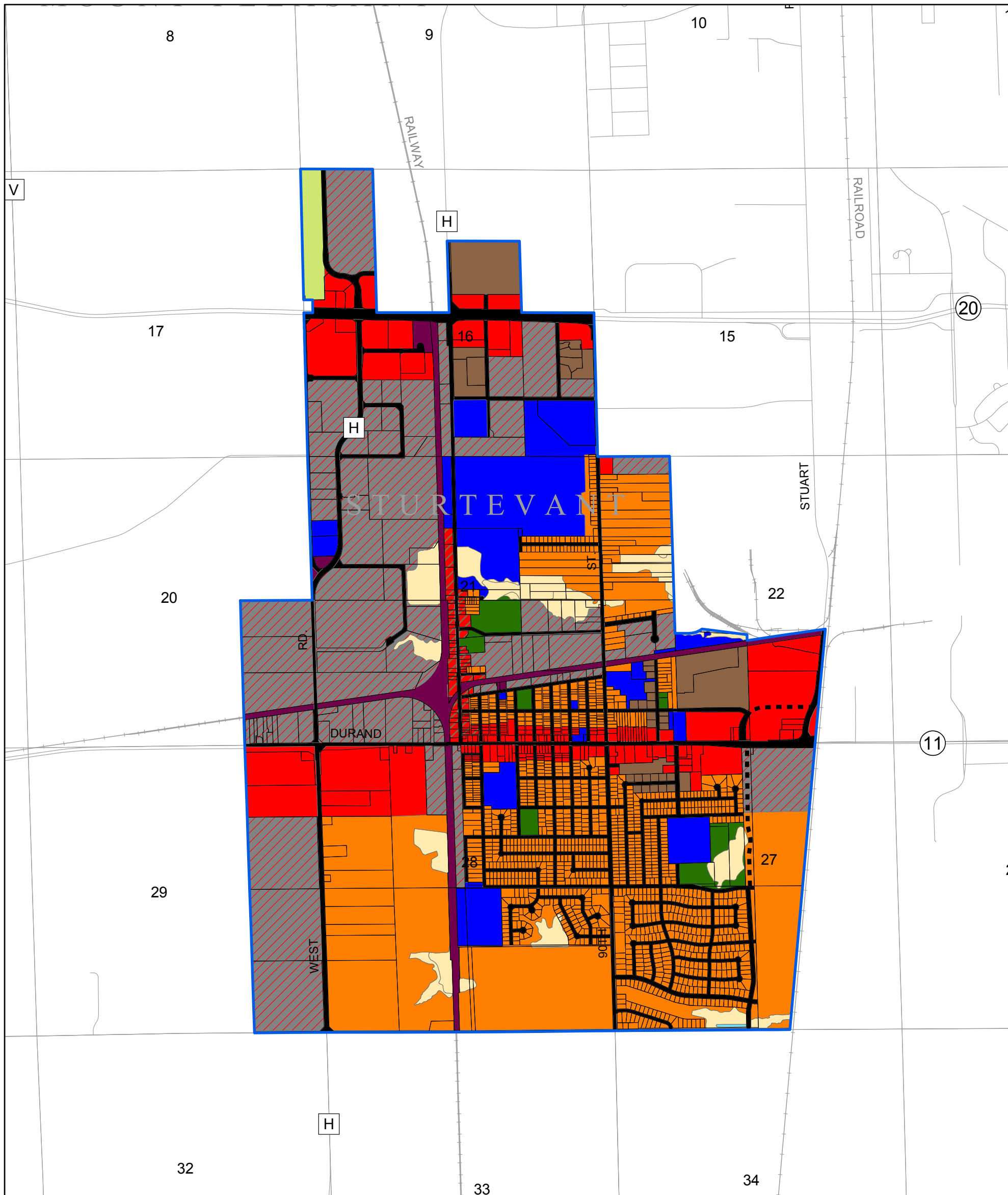













RECOMMENDED LAND USE PLAN FOR THE VILLAGE OF STURTEVANT: 2035



- | | | |
|---|--|--|
|  MEDIUM DENSITY RESIDENTIAL (6,200 SQUARE FEET TO 18,999 SQUARE FEET PER DWELLING UNIT) |  TRANSPORTATION, COMMUNICATION, AND UTILITIES |  ISOLATED NATURAL RESOURCE AREA |
|  HIGH DENSITY RESIDENTIAL (LESS THAN 6,200 SQUARE FEET PER DWELLING UNIT) |  STREETS AND HIGHWAYS |  SURFACE WATER |
|  COMMERCIAL |  GOVERNMENTAL AND INSTITUTIONAL |  VILLAGE BOUNDARY |
|  MIXED USE-COMMERCIAL AND RESIDENTIAL |  RECREATIONAL |  PARCEL LINE |
|  INDUSTRIAL/BUSINESS PARK |  SECONDARY ENVIRONMENTAL CORRIDOR |  PROPOSED ROAD ALIGNMENT |

